

## Geology

### Covariability of the Southern Westerlies and atmospheric CO<sub>2</sub> during the Holocene

P.I. Moreno, J.P. Francois, C.M. Moy and R. Villa-Martínez

*Geology* 2010;38:727-730

doi: 10.1130/G30962.1

---

**Email alerting services**

click [www.gsapubs.org/cgi/alerts](http://www.gsapubs.org/cgi/alerts) to receive free e-mail alerts when new articles cite this article

**Subscribe**

click [www.gsapubs.org/subscriptions/](http://www.gsapubs.org/subscriptions/) to subscribe to *Geology*

**Permission request**

click <http://www.geosociety.org/pubs/copyrt.htm#gsa> to contact GSA

Copyright not claimed on content prepared wholly by U.S. government employees within scope of their employment. Individual scientists are hereby granted permission, without fees or further requests to GSA, to use a single figure, a single table, and/or a brief paragraph of text in subsequent works and to make unlimited copies of items in GSA's journals for noncommercial use in classrooms to further education and science. This file may not be posted to any Web site, but authors may post the abstracts only of their articles on their own or their organization's Web site providing the posting includes a reference to the article's full citation. GSA provides this and other forums for the presentation of diverse opinions and positions by scientists worldwide, regardless of their race, citizenship, gender, religion, or political viewpoint. Opinions presented in this publication do not reflect official positions of the Society.

---

**Notes**

# Covariability of the Southern Westerlies and atmospheric CO<sub>2</sub> during the Holocene

P.I. Moreno<sup>1</sup>, J.P. Francois<sup>1</sup>, C.M. Moy<sup>2</sup>, and R. Villa-Martínez<sup>3</sup>

<sup>1</sup>Department of Ecological Sciences and Institute of Ecology and Biodiversity, University of Chile, Santiago, Chile

<sup>2</sup>Department of Geological and Environmental Sciences, Stanford University, Stanford, California 94305, USA

<sup>3</sup>Centro de Estudios del Cuaternario, Punta Arenas, Chile

## ABSTRACT

A suite of mechanisms has been proposed to account for natural variations in atmospheric CO<sub>2</sub> during the Holocene; all of which have achieved limited success in reproducing the timing, direction, and magnitude of change. Recent modeling studies propose that changes in the latitudinal position and strength of the Southern Hemisphere Westerly Winds (SWW) can greatly influence large-scale ocean circulation and degassing of the deep ocean via changes in wind-driven upwelling in the Southern Ocean. The extent to which the hypothesized SWW–Southern Ocean coupled system could account for changes in atmospheric CO<sub>2</sub> is uncertain, because of a lack of observations on the behavior of the SWW in the past, the paucity of appropriate records of productivity changes in the Southern Ocean, and our limited understanding of the sensitivity of the Southern Ocean biological and/or physical system to SWW forcing. Here we report a reconstruction of the behavior of the SWW during the past 14 k.y. based on terrestrial ecosystem proxies from western Patagonia, South America. The reconstructed variations in the intensity of zonal flow correspond to the timing and structure of atmospheric CO<sub>2</sub> changes, and are consistent with the modeled magnitude of CO<sub>2</sub> changes induced by varying strengths of the SWW. The close match between data and models supports the view that the SWW–Southern Ocean coupled system underpins multimillennial CO<sub>2</sub> variations during the current interglacial and, possibly, during glacial cycles over the past 800 k.y.

## INTRODUCTION: THE PROBLEM

High-resolution ice core records of atmospheric CO<sub>2</sub> variations feature a steady deglacial rise that reached a maximum of 268 ppmv (parts per million volume) ca. 11 ka (ka = 10<sup>3</sup> calendar yr ago), an ~8 ppmv reversal between 11 and 8 ka, and a steady multimillennial increase of ~25 ppmv since then (Indermühle et al., 1999; Monnin et al., 2004). Aspects of this pattern have been explained by means of sea surface temperature variations (Brovkin et al., 2008; Indermühle et al., 1999), large changes in terrestrial carbon reservoirs (Indermühle et al., 1999; Schurgers et al., 2006), ocean carbonate compensation (Ridgwell et al., 2003), and land use changes (Ruddiman, 2003); however, no single mechanism has been able to account for the timing and structure of natural atmospheric CO<sub>2</sub> changes during the Holocene. Toggweiler et al. (2006) proposed that changes in deep ocean ventilation in the Southern Ocean at the critical latitude of the Drake Passage (56°–61°S) can alter the CO<sub>2</sub> content of the atmosphere during glacial-interglacial transitions. Of particular importance are changes in the strength of the Southern Hemisphere Westerly Winds (SWW) at this latitude, which constitute a major driver of the Antarctic Circumpolar Current, the formation and overturning of North Atlantic Deep Water, and the upwelling of CO<sub>2</sub>-rich deep waters. These changes in SWW strength can result from latitudinal shifts in the area of maximum

zonal flow or changes in the intensity (surface wind speed) of westerly circulation.

## STUDY AREA

The western region of southern South America (30°–55°S) offers some advantages for deciphering past variations in the SWW using terrestrial paleoclimate records and testing the hypothesized link between the SWW and atmospheric CO<sub>2</sub> because (1) it is the only continuous continental landmass that intersects the SWW from subtropical to subantarctic environments, including the regions of maximum SWW zonal flow (48°–50°S) and sectors of the Southern Ocean where deep ocean ventilation occurs; (2) there is a strong positive correlation between zonal wind speeds and local precipitation throughout the Pacific coast and Andean areas, thus validating the hemispheric-scale significance of paleoclimate inferences (Garreaud, 2007; Moy et al., 2008) (Fig. 1); (3) the Andes Cordillera establishes an effective barrier to the westward advection of moisture-laden air masses originating from the Atlantic, isolating the Andean regions and Pacific coast from such influence and allowing the distinction of changes in Atlantic or Pacific moisture sources; and (4) the climatically induced zonation of plant communities along latitudinal and altitudinal gradients provides a very sensitive biological system for detecting past variations in hydrologic balance inferred from palynological studies. Therefore, an array of sensitive paleo-

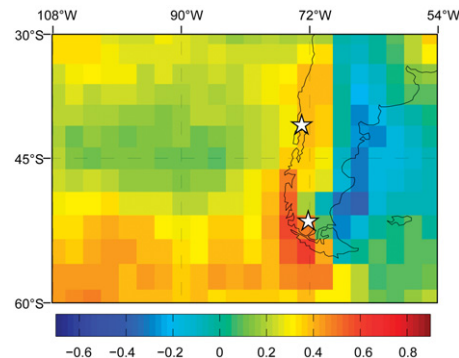


Figure 1. Map of South America showing location of Lago Guanaco and Lago Condorito (white stars), and local correlation of monthly NCEP (National Centers for Environmental Prediction, <http://www.ncep.noaa.gov/>) 700 hPa wind speed and Climate Prediction Center Merged Analysis of Precipitation (CMAP) enhanced precipitation anomalies. Positive correlations between wind and precipitation prevail along western margin of southern South America between 40° and 55°S, while correlations tend to be negative at similar latitudes along Atlantic coast.

climate records along a north-south transect through southern South America can be used track changes in the latitudinal position and strength of the SWW through time.

Most studies on the Holocene history of the SWW have focused on regions located north of the area of maximum wind speeds and annual precipitation in the subtropical region of southern South America (Maldonado and Villagrán, 2006; Villa-Martínez et al., 2003; Villagrán and Varela, 1990), and thus are pertinent for monitoring variations of its northern limit of influence (Fig. 1). A suite of studies in Tierra del Fuego and adjacent areas is relevant for determining changes near the southernmost margin of the SWW (Heusser, 1995; Markgraf, 1993; McCulloch and Davies, 2001). In this study we reconstruct changes in hydrologic balance from areas located south and north of the region of maximum zonal flow in central Patagonia (Fig. 1), changes that, in conjunction with proxies of paleofire occurrence in the western region of southern South America (>30°S) (Power et al., 2008), provide a coherent picture of SWW variations since 14 ka. Recent syntheses of paleofire activity in this region have emphasized

the role of variations in the strength and location of the southeast Pacific subtropical high-pressure cell and the SWW in generating conditions conducive to fire occurrence. Changes in fire activity at centennial and millennial time scales are linked to persistent atmospheric and ocean circulation shifts that affect regional vegetation patterns, fuel conditions, and precipitation anomalies at subcontinental scale (Moreno, 2004; Whitlock et al., 2007).

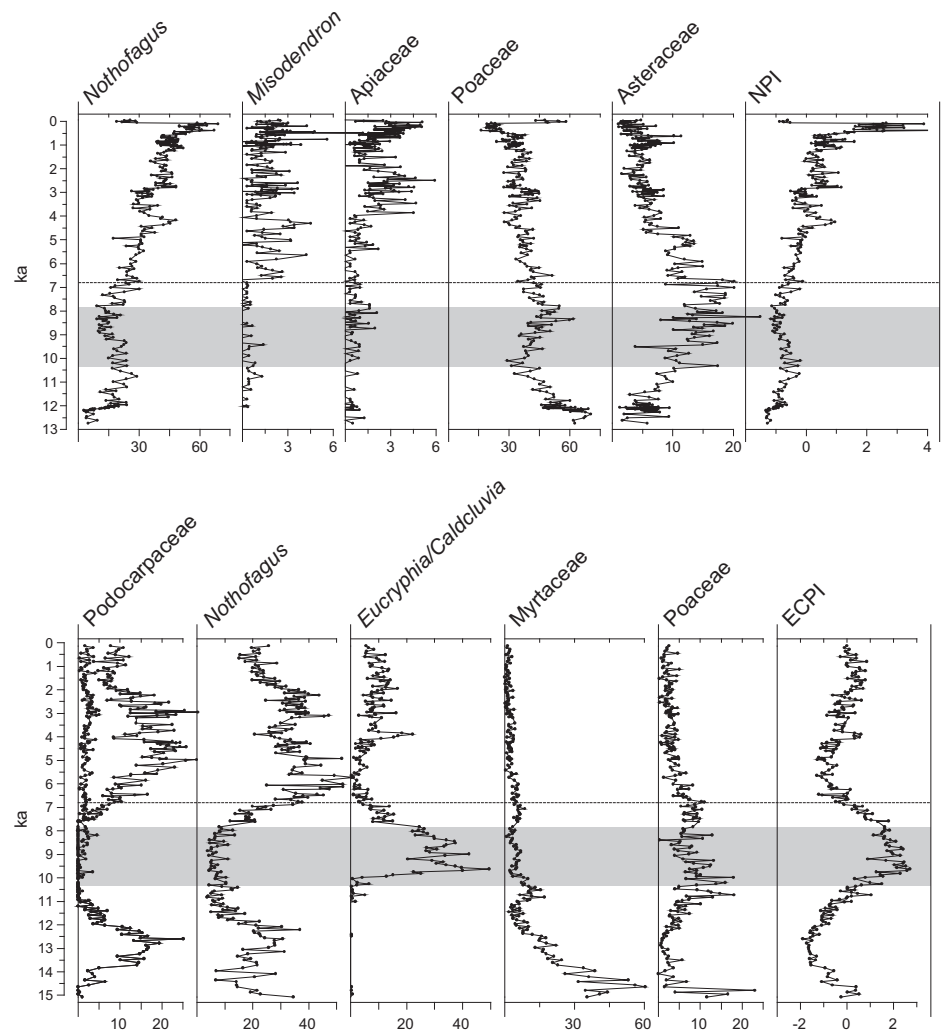
We present high-resolution (~50 yr between samples), precisely dated pollen records from two small, closed-basin lakes located in the lowlands of southwest (Lago Guanaco, 51°S) and northwest Patagonia (Lago Condorito, 41°S) (Moreno, 2004) (Fig. 1). By virtue of their location, these sites are sensitive for monitoring changes in the transition between the Magellanic deciduous forest and Patagonian steppe and the north Patagonian and Valdivian rainforests, respectively (Moreno, 2004; Villa-Martínez and Moreno, 2007). Because the modern transitions between these plant communities involve changes in hydrologic balance driven by increasing amounts of precipitation of westerly origin, we interpret the relative dominance of Magellanic deciduous forest and the north Patagonian rainforest as evidence for relatively wetter conditions and increased influence of the SWW, and, conversely, the dominance of Patagonian steppe and Valdivian rainforest as indicative of relatively drier conditions and reduced effect of the SWW. We expect that persistent shifts in the latitudinal position of the SWW (equatorward or poleward) at multimillennial time scales should result in synchronous precipitation anomalies of opposite sign in the studied regions, whereas changes in the strength of zonal flow should result in simultaneous changes of the same sign (positive or negative precipitation anomalies).

## RESULTS

Lago Guanaco is located near the modern forest-steppe ecotone in Torres del Paine National Park, southern Chile. This ecotone is a sensitive vegetation and climate boundary, marking the interface between the humid environments in the western Andean slope and the eastern semi-arid areas affected by the rain shadow effect of the Andean Cordillera (Villa-Martínez and Moreno, 2007). The floristic composition and geographic location of this ecotone are highly dependant on the amount and seasonality of westerly precipitation spilling eastward over the Andes. Thus, we expect that past eastward shifts of the forest-steppe ecotone should reflect increases in precipitation, and westward shifts should reflect decreases, in response to variations in the position or intensity of the SWW. We calculated a normalized *Nothofagus* (southern beech)/*Poaceae* (grass) index (NPI) based on the palynology of Lago Guanaco to illus-

trate past shifts of the forest-steppe ecotone (Moreno et al., 2009). Positive anomalies of the NPI represent the preeminence of southern beech scrublands and/or woodlands under wetter conditions, i.e., stronger SWW, and negative anomalies are indicative of the preponderance of Patagonian steppe under drier conditions, i.e., weaker SWW. The record from Lago Guanaco (Fig. 2) is constrained by 17 accelerator mass spectrometry (AMS) radiocarbon dates (see methods and data in the GSA Data Repository<sup>1</sup> Appendix 1) and shows dominance of Pata-

gonian steppe grasses and forbs (*Asteraceae*) during the last glacial-interglacial transition, punctuated by a pulse of arboreal expansion at 12.3 ka that led to a maximum between 11.3 and 10.5 ka and NPI values approaching zero. A reversal in this trend ensued, along with a major increase in grasses and forbs that lasted until 7.8 ka; during this phase the NPI reached persistently negative values. A long-term trend toward arboreal dominance started at 7.8 ka, with centennial-scale fluctuations in southern beech, a prominent decline in grasses, and persistently



**Figure 2.** Simplified percentage pollen diagrams from Lago Guanaco (southwest Patagonia, upper panel) (see the Data Repository [see footnote 1]) and Lago Condorito (northwest Patagonia, lower panel) showing normalized *Nothofagus*/*Poaceae* index (NPI) and *Eucryphia* + *Caldcluvia*/podocarps index (ECPI). Podocarpaceae in Lago Condorito record includes species *Podocarpus nubigena* and *Saxegothaea conspicua*. Shaded bar spans synchronous, persistent multimillennial dry phase in southwest and northwest Patagonia between 10.4 and 7.8 ka. Dashed line at 6.8 ka indicates stabilization and point of no return in multimillennial trend toward arboreal dominance, increase in *Misodendron* and decline in *Asteraceae* in Lago Guanaco record, and time when ECPI values reach zero in Lago Condorito, i.e., balanced mix of north Patagonian and Valdivian rainforest taxa.

<sup>1</sup>GSA Data Repository item 2010199, methods and supplementary stratigraphic/chronologic data, is available online at [www.geosociety.org/pubs/ft2010.htm](http://www.geosociety.org/pubs/ft2010.htm), or on request from [editing@geosociety.org](mailto:editing@geosociety.org) or Documents Secretary, GSA, P.O. Box 9140, Boulder, CO 80301, USA.

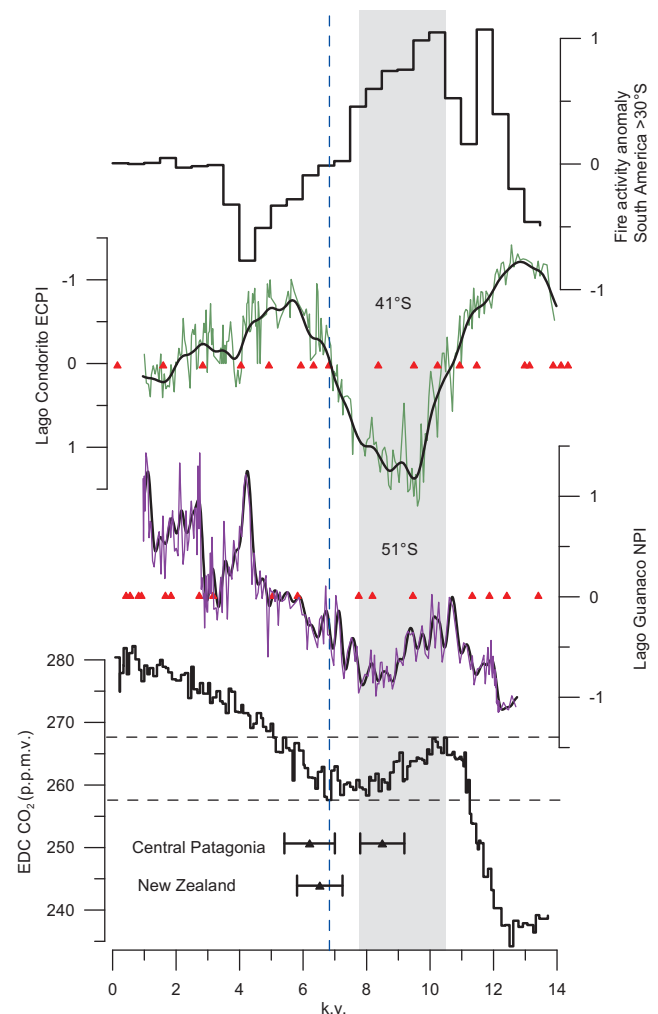
high values of forbs until 6.8 ka. These changes are expressed as variability superimposed on a trend toward positive NPI values. The southern beech rise then stabilized at 6.8 ka, and was accompanied by expansions of its parasite *Misodendron* and understory herbs (Apiaceae, possibly *Osmorhiza chilensis*). We interpret this sequence of events as a transformation from a grass to a scrub steppe, shifting to a southern beech scrubland, and then to the establishment of woodlands. Once established, this woodland underwent millennial-scale changes in its structure and spacial continuity (Moreno et al., 2009).

A pollen record from Lago Condorito shows the dominance of evergreen rainforests in the lowlands of northwest Patagonia over the past 15 k.y. (Fig. 2), with important variations in the abundance of Valdivian rainforest trees (*Eucryphia* + *Caldcluvia*) and north Patagonian rainforest podocarps (Moreno, 2004). The calculated *Eucryphia* + *Caldcluvia*/podocarp index (ECPI) illustrates the relative position of a fossil pollen sample along a gradient ranging from warm-temperate, seasonally dry climate characteristic of regions that are not influenced by the moisture-laden SWW for part of the year, and cool-temperate regions under the persistent influence of the SWW (Moreno, 2004). Negative anomalies in the ECPI indicate dominance of north Patagonian rainforests with the implication of cool-temperate and/or wet conditions and enhanced SWW, and positive anomalies indicate predominance of Valdivian rainforests under relatively warmer and drier climate, with reduced SWW influence. The Lago Condorito pollen record is constrained by 18 AMS radiocarbon dates (Moreno, 2004) and shows dominance of North Patagonian rainforests along with negative ECPI anomalies between 15 and 11 ka. A transitional phase featuring diversification of the pollen assemblage with plants having broad distributions in climate space (Moreno, 2004) and a consistent trend toward positive ECPI values occurred between 11 and 10 ka. Valdivian rainforests expanded rapidly and reached high abundance between 10 and 7.6 ka, with strong positive ECPI. Cool-wet north Patagonian trees (*Nothofagus*, *Drimys*, podocarps) expanded at 7.6 ka and attained high abundance until 3 ka, pushing the ECPI back to negative anomalies. A reexpansion of *Eucryphia* + *Caldcluvia* at 5 ka led to the establishment of a mosaic of Valdivian and north Patagonian rainforests characteristic of the modern lowlands of northwest Patagonia, forcing the ECPI values toward zero.

We compare our estimates of SWW activity with regional reconstructions of paleofires in the western region of southern South America (>30°S) since 14 ka (Fig. 3) (Power et al., 2008). When averaged at 500 yr non-overlapping time steps over this broad geographic scale, the standardized and transformed charcoal data indi-

**Figure 3. Comparison of Lago Guanaco *Nothofagus/Poaceae* (NPI) and Lago Condorito *Eucryphia* + *Caldcluvia* podocarps (ECPI) with summary of paleofire activity in western region of southern South America (WSSA, >30°S; top diagram), atmospheric CO<sub>2</sub> data from EPICA (European Project for Ice Coring in Antarctica, <http://www.esf.org/index.php?id=855>) Dome C (Monnin et al., 2004) (lower diagram), and timing for commencement of Neoglacial advances in central Patagonia and Southern Alps of New Zealand (black triangles with error bars symbolizing 95% confidence intervals) (p.p.m.v.—parts per million volume). Red triangles in both pollen records represent supporting radiocarbon dates, and thick black lines represent single spectral analysis applied to raw index values (Moreno et al., 2009). We truncated the age scale over interval 14–1 ka to focus analysis on range of  $\pm 1.5\sigma$  of variability. Gray bar brackets negative anomalies in NPI and ECPI between ca. 10.5**

**and 7.8 ka that coincide with peak fire activity in WSSA >30°S and reversal in atmospheric CO<sub>2</sub> record. Dashed blue line highlights timing of arboreal expansion and decline in *Asteraceae* in Lago Guanaco record, following series of short-term fluctuations at end of NPI minimum.**



cate strong and persistent positive anomalies between 11 and 7.5 ka, followed by a steady decline between 7 and 3.5 ka that led to strong negative anomalies, a prominent rise at 3 ka, and values approaching the preindustrial average since then. A geographic analysis of the occurrence of paleofires (Whitlock et al., 2007) revealed that northwest and southwest Patagonia underwent peak fire activity between 12 and 9.5 ka, followed by a decline and latitudinal differentiation in fire regimes and a spatially heterogeneous increase after 6 ka.

## DISCUSSION AND CONCLUSIONS

The tight covariability of moisture changes and paleofires in areas located north and south of the region of maximum westerly flow suggests changes in the intensity of the SWW with conditions at or above the average between ca. 14 and 10.5 ka, reduced SWW influence between ca. 10.5 and 7.8 ka, and a sustained increase afterward (Fig. 3). Our findings, while in broad agreement with previous studies along

the western region of southern South America (30°–56°S), improve upon them by providing detailed high-resolution data from sites located in sensitive regions to monitor past variations in the SWW. Furthermore, the strengthening of the SWW that started at 7.8 ka and stabilized at 6.8 ka correlates, within dating uncertainties, with the commencement of neoglacial advances as early as  $8.5 \pm 0.7$  ka and  $6.2 \pm 0.8$  ka in central Patagonia (46°S) (Douglass et al., 2005) and at  $6.5 \pm 0.7$  ka in New Zealand's South Island (43°S) (Schaefer et al., 2009) (uncertainties at the 95% confidence level in both cases), suggesting a Pacific-wide response of mountain glaciers to cooler temperatures and/or increased precipitation. Notable exceptions to this pattern are the paleoclimate estimates from deep-sea cores offshore northwest Patagonia (Lamy et al., 2001) and the chronology of raised shorelines in Lago Cardiel (49°S) (Gilli et al., 2001). These discrepancies could reflect, in the deep-sea cores, the unconstrained assumption of constant marine reservoir ages during the Holocene and/

or lack of climatic sensitivity of the iron intensity data, and in Lago Cardiel could reflect the fact that the lake is located in the extra-Andean region of central Patagonia, thus making it vulnerable to multiple moisture sources including westerly, Atlantic, and polar outbreaks.

The close correspondence between changes in the intensity of the SWW and atmospheric CO<sub>2</sub> variations since 14 ka (Fig. 3) lends empirical support to the idea that changes in the surface stress of the SWW on the Southern Ocean have been a key factor controlling CO<sub>2</sub> fluxes from the deep ocean to the atmosphere during the Holocene. The magnitudes of these excursions (8–25 ppmv) are within the range of modeled CO<sub>2</sub> variations forced by a 50% variation in wind strength (Tschumi et al., 2008). Weaker SWW between ca. 10.5 and 7.8 ka might have resulted from a reduction in latitudinal temperature gradients, driven by negative anomalies in mean annual insolation in the tropics coupled with positive anomalies in mean annual insolation in the high southern latitudes in response to greater-than-present obliquity (Whitlock et al., 2007). We speculate that the SWW–Southern Ocean coupled system could also be responsible for similar atmospheric CO<sub>2</sub> excursions that have taken place repeatedly since 800 ka (Luthi et al., 2008; Anderson et al., 2009). The interaction of these SWW-forced greenhouse gas excursions (Toggweiler et al., 2006) with other sources of climatic variability, past a certain threshold, could establish a positive feedback that might underlie global temperature changes during glacial cycles.

#### ACKNOWLEDGMENTS

We thank Servicio Nacional de Geología y Minería and Corporación Nacional Forestal for logistic facilities during field work. This research was supported by Fondecyt (Fondo Nacional de Desarrollo Científico y Tecnológico, 1040204, 1070991) and Iniciativa Científica Milenio P05–002, contract PFB-23.

#### REFERENCES CITED

- Anderson, R.F., Ali, S., Bradtmiller, L.I., Nielsen, S.H.H., Fleisher, M.Q., Anderson, B.E., and Burckle, L.H., 2009, Wind-driven upwelling in the Southern Ocean and the deglacial rise in atmospheric CO<sub>2</sub>: *Science*, v. 323, p. 1443–1448.
- Brovkin, V., Kim, J.H., Hofmann, M., and Schneider, R., 2008, A lowering effect of reconstructed Holocene changes in sea surface temperatures on the atmospheric CO<sub>2</sub> concentration: *Global Biogeochemical Cycles*, v. 22, GB1016, doi: 10.1029/2006GB002885.
- Douglass, D.C., Singer, B.S., Kaplan, M.R., Ackert, R.P., Mickelson, D.M., and Caffee, M.W., 2005, Evidence of early Holocene glacial advances in southern South America from cosmogenic surface-exposure dating: *Geology*, v. 33, p. 237–240, doi: 10.1130/G21144.1.
- Garreaud, R.D., 2007, Precipitation and circulation covariability in the extratropics: *Journal of Climate*, v. 20, p. 4789–4797, doi: 10.1175/JCLI4257.1.
- Gilli, A., Anselmetti, F.S., Ariztegui, D., Bradbury, J.P., Kelts, K.R., Markgraf, V., and McKenzie, J.A., 2001, Tracking abrupt climate change in the Southern Hemisphere: A seismic stratigraphic study of Lago Cardiel, Argentina (49°S): *Terra Nova*, v. 13, p. 443–448, doi: 10.1046/j.1365-3121.2001.00377.x.
- Heusser, C.J., 1995, Three late Quaternary pollen diagrams from southern Patagonia and their paleoecological implications: *Palaeogeography, Palaeoclimatology, Palaeoecology*, v. 118, p. 1–24, doi: 10.1016/0031-0182(94)00138-X.
- Indermühle, A., Stocker, T.F., Joos, F., Fischer, H., Smith, H.J., Wahlen, M., Deck, B., Mastroianni, D., Tschumi, J., Blunier, T., Meyer, R., and Stauffer, B., 1999, Holocene carbon-cycle dynamics based on CO<sub>2</sub> trapped in ice at Taylor Dome, Antarctica: *Nature*, v. 398, p. 121–126, doi: 10.1038/18158.
- Lamy, F., Hebbelm, D., Rohl, U., and Wefer, G., 2001, Holocene rainfall variability in southern Chile: A marine record of latitudinal shifts of the southern westerlies: *Earth and Planetary Science Letters*, v. 185, p. 369–382, doi: 10.1016/S0012-821X(00)00381-2.
- Luthi, D., Le Floch, M., Bereiter, B., Blunier, T., Barnola, J.M., Siegenthaler, U., Raynaud, D., Jouzel, J., Fischer, H., Kawamura, K., and Stocker, T.F., 2008, High-resolution carbon dioxide concentration record 650,000–800,000 years before present: *Nature*, v. 453, p. 379–382, doi: 10.1038/nature06949.
- Maldonado, A., and Villagrán, C., 2006, Climate variability over the last 9900 cal yr BP from a swamp forest pollen record along the semi-arid coast of Chile: *Quaternary Research*, v. 66, p. 246–258, doi: 10.1016/j.yqres.2006.04.003.
- Markgraf, V., 1993, Paleoenvironments and paleoclimates in Tierra Del Fuego and southernmost Patagonia, South America: *Palaeogeography, Palaeoclimatology, Palaeoecology*, v. 102, p. 53–68, doi: 10.1016/0031-0182(93)90005-4.
- McCulloch, R.D., and Davies, S.J., 2001, Late-glacial and Holocene palaeoenvironmental change in the central Strait of Magellan, southern Patagonia: *Palaeogeography, Palaeoclimatology, Palaeoecology*, v. 173, p. 143–173, doi: 10.1016/S0031-0182(01)00316-9.
- Monnin, E., Steig, E.J., Siegenthaler, U., Kawamura, K., Schwander, J., Stauffer, B., Stocker, T.F., Morse, D.L., Barnola, J.M., Bellier, B., Raynaud, D., and Fischer, H., 2004, Evidence for substantial accumulation rate variability in Antarctica during the Holocene, through synchronization of CO<sub>2</sub> in the Taylor Dome, Dome C and DML ice cores: *Earth and Planetary Science Letters*, v. 224, p. 45–54, doi: 10.1016/j.epsl.2004.05.007.
- Moreno, P.I., 2004, Millennial-scale climate variability in northwest Patagonia over the last 15000 yr: *Journal of Quaternary Science*, v. 19, p. 35–47, doi: 10.1002/jqs.813.
- Moreno, P.I., Francois, J.P., Villa-Martinez, R.P., and Moy, C.M., 2009, Millennial-scale variability in Southern Hemisphere westerly wind activity over the last 5000 years in SW Patagonia: *Quaternary Science Reviews*, v. 28, p. 25–38, doi: 10.1016/j.quascirev.2008.10.009.
- Moy, C.M., Dunbar, R.B., Moreno, P.I., Francois, J.P., Villa-Martinez, R., Mucciarone, D.M., Guilderson, T.P., and Garreaud, R.D., 2008, Isotopic evidence for hydrologic change related to the westerlies in SW Patagonia, Chile, during the last millennium: *Quaternary Science Reviews*, v. 27, p. 1335–1349, doi: 10.1016/j.quascirev.2008.03.006.
- Power, M.J., and 83 others, 2008, Changes in fire regimes since the Last Glacial Maximum: An assessment based on a global synthesis and analysis of charcoal data: *Climate Dynamics*, v. 30, p. 887–907, doi: 10.1007/s00382-007-0334-x.
- Ridgwell, A.J., Watson, A.J., Maslin, M.A., and Kaplan, J.O., 2003, Implications of coral reef buildup for the controls on atmospheric CO<sub>2</sub> since the Last Glacial Maximum: *Paleoceanography*, v. 18, 1083, doi: 10.1029/2003PA000893.
- Ruddiman, W.F., 2003, The anthropogenic greenhouse era began thousands of years ago: *Climatic Change*, v. 61, p. 261–293, doi: 10.1023/B:CLIM.0000004577.17928.fa.
- Schaefer, J.M., Denton, G.H., Kaplan, M., Putnam, A., Finkel, R.C., Barrell, D.J.A., Andersen, B.G., Schwartz, R., Mackintosh, A., Chinn, T., and Schluchter, C., 2009, High-frequency Holocene glacier fluctuations in New Zealand differ from the Northern Signature: *Science*, v. 324, p. 622–625, doi: 10.1126/science.1169312.
- Schurgers, G., Mikolajewicz, U., Gröger, M., Maier-Reimer, E., Vizcaíno, M., and Winguth, A., 2006, Dynamics of the terrestrial biosphere, climate and atmospheric CO<sub>2</sub> concentration during interglacials: A comparison between Eemian and Holocene: *Climate of the Past*, v. 2, p. 205–220.
- Toggweiler, J.R., Russell, J.L., and Carson, S.R., 2006, Midlatitude westerlies, atmospheric CO<sub>2</sub>, and climate change during the ice ages: *Paleoceanography*, v. 21, PA2005, doi: 10.1029/2005PA001154.
- Tschumi, T., Joos, F., and Parekh, P., 2008, How important are Southern Hemisphere wind changes for low glacial carbon dioxide? A model study: *Paleoceanography*, v. 23, PA4208, doi: 10.1029/2008PA001592.
- Villagrán, C., and Varela, J., 1990, Palynological evidence for increased aridity on the central Chilean coast during the Holocene: *Quaternary Research*, v. 34, p. 198–207, doi: 10.1016/0033-5894(90)90031-F.
- Villa-Martinez, R., and Moreno, P.I., 2007, Pollen evidence for variations in the southern margin of the westerly winds in SW Patagonia over the last 12,600 years: *Quaternary Research*, v. 68, p. 400–409, doi: 10.1016/j.yqres.2007.07.003.
- Villa-Martínez, R., Villagrán, C., and Jenny, B., 2003, The last 7500 cal yr BP of westerly rainfall in Central Chile inferred from a high-resolution pollen record from Laguna Aculeo (34 degrees S): *Quaternary Research*, v. 60, p. 284–293, doi: 10.1016/j.yqres.2003.07.007.
- Whitlock, C., Moreno, P.I., and Bartlein, P., 2007, Climatic controls of Holocene fire patterns in southern South America: *Quaternary Research*, v. 68, p. 28–36, doi: 10.1016/j.yqres.2007.01.012.

Manuscript received 12 December 2009

Revised manuscript received 10 March 2010

Manuscript accepted 11 March 2010

Printed in USA